



K ARGYLL ROAD

A D

HILLCREST PARK

HIGHER HOOP

Car Park B

Car Park A









Car Park D

Car Park C
Visitors Only

STOCKER ROAD entrance
vehicle access to Car Parks
A, B, D, Business School
and Innovation Centre

UNIVERSITY ENTRANCE

AREA A

-  Academic, Ad & Social Build
-  Residences
-  Footpath
-  One-way road
-  Pedestrian pr
-  Parking
-  Bus stops
-  Steps

NEW NORTH ROAD

Pedestrian route

ST DAVID'S HILL

City centre

3

75

49

48

47

54

55

56

PRINCE OF WALES ROAD

PERRY ROAD

82

9

8

7

10

90

11

12

13

14

15

16

17

18

19

20

21

22

23

24

25

26

27

28

29

30

31

32

33

34

35

36

37

38

39

40

41

42

43

44

45

46

47

48

49

50

51

52

53

54

55

56

57

58

59

60

61

62

63

64

65

66

67

68

69

70

71

72

73

74

75

76

77

78

79

80

81

82

83

84

85

86

87

88

89

90

91

92

93

94

95

96

97

98

99

100